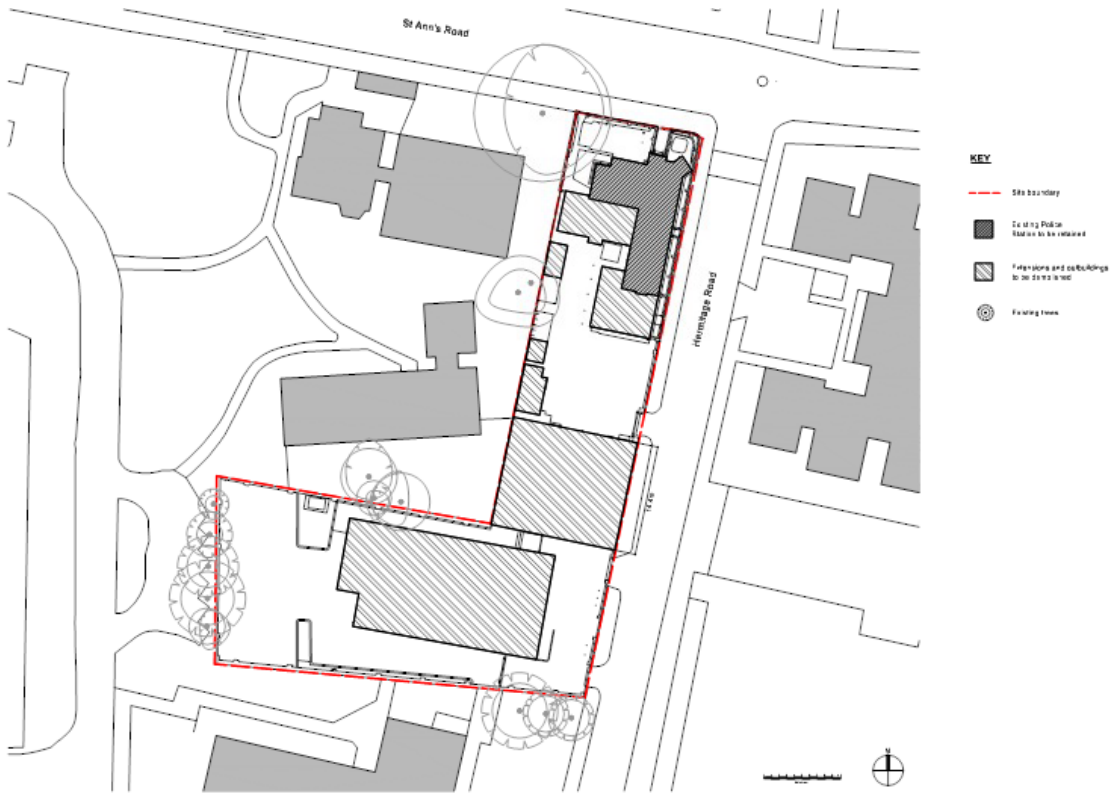


Appendix 2 – Plans and Images

Site Location Plan



Proposed Site Plan



Proposed Elevations



Proposed Mews Dwelling Elevations



Proposed View from St Ann's Road (Junction with Hermitage Road)



View from top of Hermitage Road



View from St Ann's Road



View from St Ann's Road



View from Hermitage Road (link between new development and Police Station)



View from Hermitage Road (vehicular entrance)



View from Hermitage Road (looking towards St Ann's Road)



Proposed Floor Plans (Ground and First of flats and Police Station)

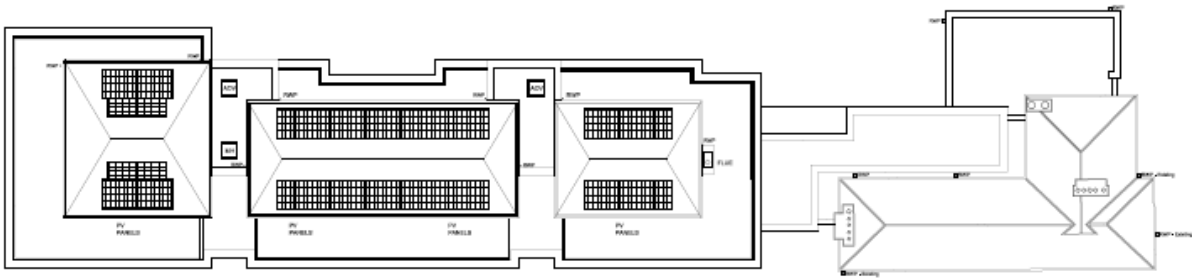


Proposed First Floor Plan



Proposed Site Plan and Ground Floor Plan

Proposed Floor and Roof Plan



Proposed Roof Plan




Proposed Third Floor Plan



Proposed Floor Plans and Roof Plan of Proposed Houses



Proposed First Floor Plan



Proposed Roof Plan



Proposed Site Plan and Ground Floor Plan



Proposed Second Floor Plan